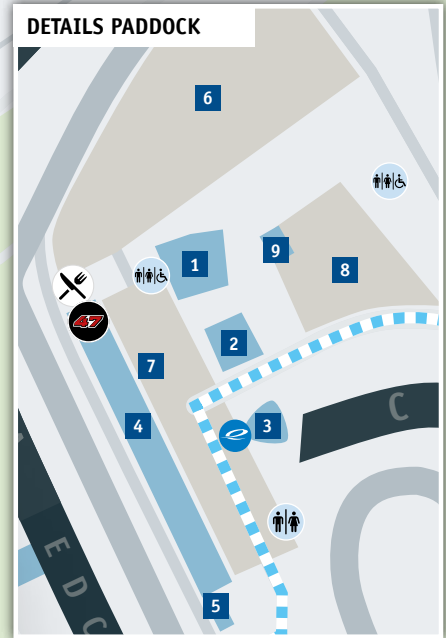
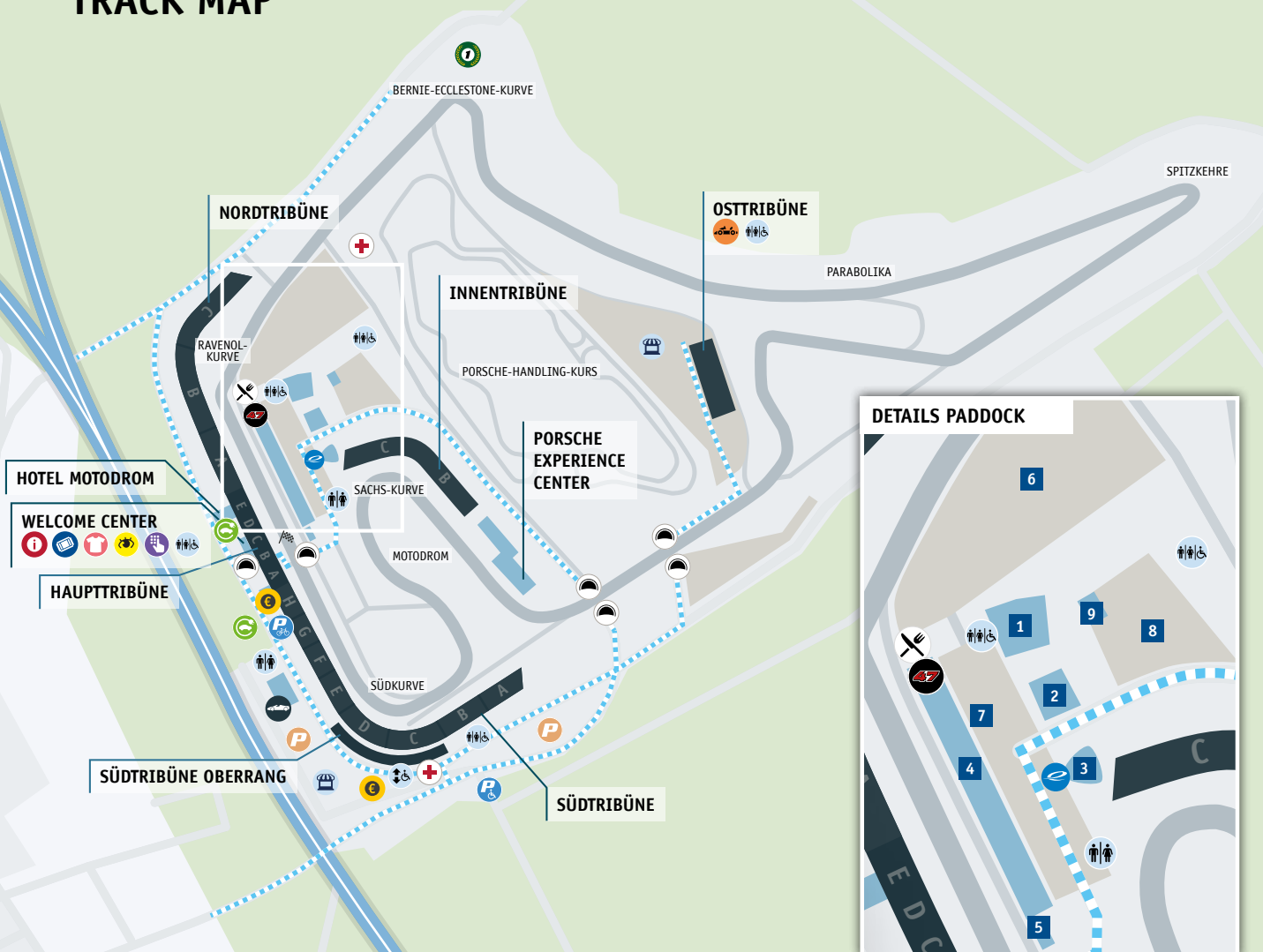

























HOCKENHEIMRING

TRACK MAP



- | | | |
|-----------------------------------|-----------------------|---------------------|
| 1 Kongress-Pavillon | 4 Pit building | 7 Paddock 2 |
| 2 SACHS-Haus | 5 RAVENOL-Haus | 8 Paddock 3 |
| 3 Baden-Württemberg Center | 6 Paddock 1 | 9 DEKRA-Haus |

 Information	 Jim Clark Memorial	 Special parking
 First aid	 emodrom administration	 Access barrier-free
 Toilet <small>(additional on the grandstand entrances)</small>	 emodrom e-Kart	 Charging station
 Public Catering <small>(additional on the grandstand entrances)</small>	 ATM	 Activity area
 Box office	 HOME OF SPEED <small>by Dörr Group</small>	 Box 47
 Ticket-Shop	 Car parking barrier-free	 Foot paths
 Fan-Shop	 Bike parking	 Underpass

Facilities, box offices, grandstands as well as camping and parking areas are in operation depending on the event.
More information under: www.hockenheimring.de